

# MORGAN AND MORECAMBE OFFSHORE WIND FARMS: TRANSMISSION ASSETS

Tree Preservation Order and Hedgerow Plan - Part 1 of 3

September 2024  
Rev: F01

MOR001-FLO-CON-ENV-PLN-0039  
MRCNS-J3303-JVW-10021

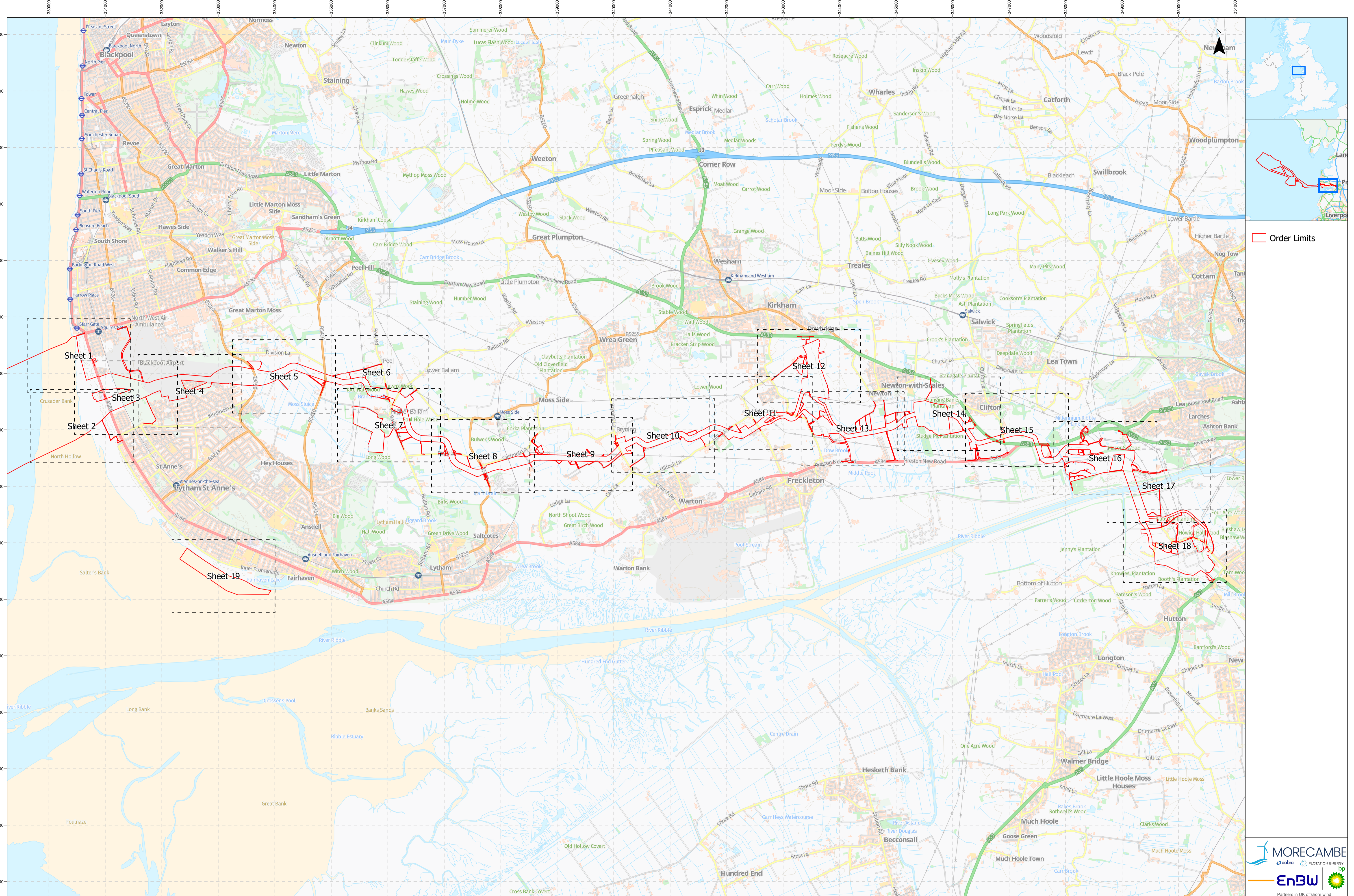
PINS Reference: EN020028  
APFP Regulations: 5(2)(I)  
Document reference: B18

Document status					
Version	Purpose of document	Approved by	Date	Approved by	Date
F01	For issue	AS	September 2024	IM	September 2024

---

<b>Prepared by:</b>	<b>Prepared for:</b>
<b>Morgan Offshore Wind Project Limited, Morecambe Offshore Windfarm Ltd</b>	<b>Morgan Offshore Wind Project Limited, Morecambe Offshore Windfarm Ltd</b>

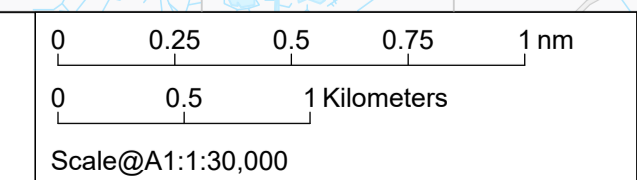
---



Order Limits

**Project Name:**  
MORGAN AND MORECAMBE OFFSHORE WIND FARMS:  
TRANSMISSION ASSETS

**Drawing Title:**  
TPO and Hedgerow Plan - Index  
AFPF Reg: 5(2)(l)  
Document Reference: B18



**Geodetic Information:**  
Datum: OSGB 1936  
Projection: British National Grid

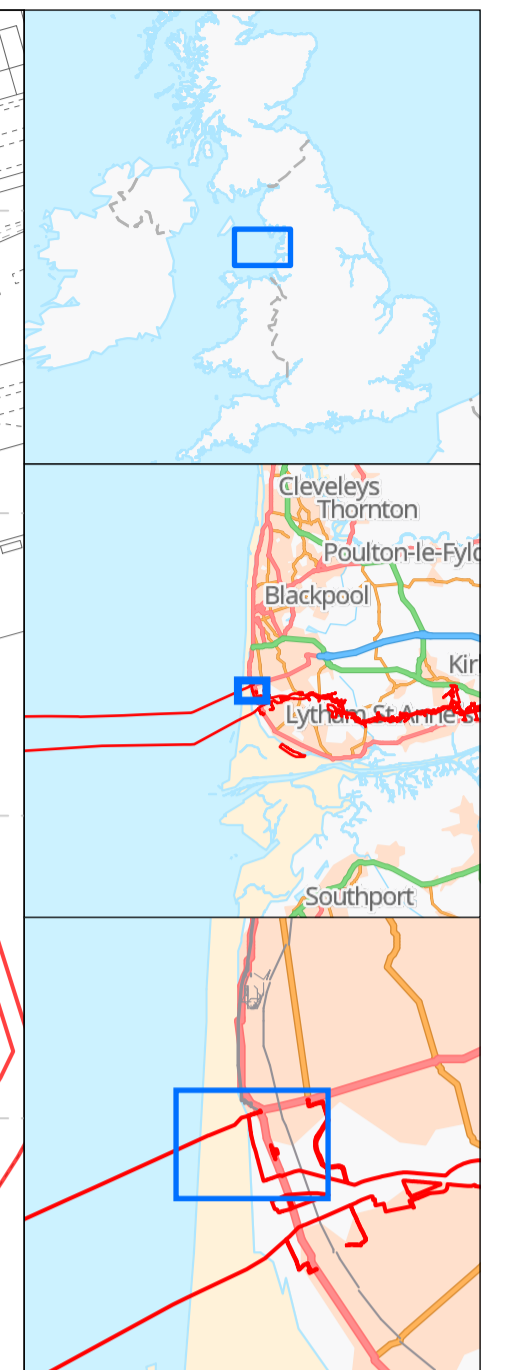
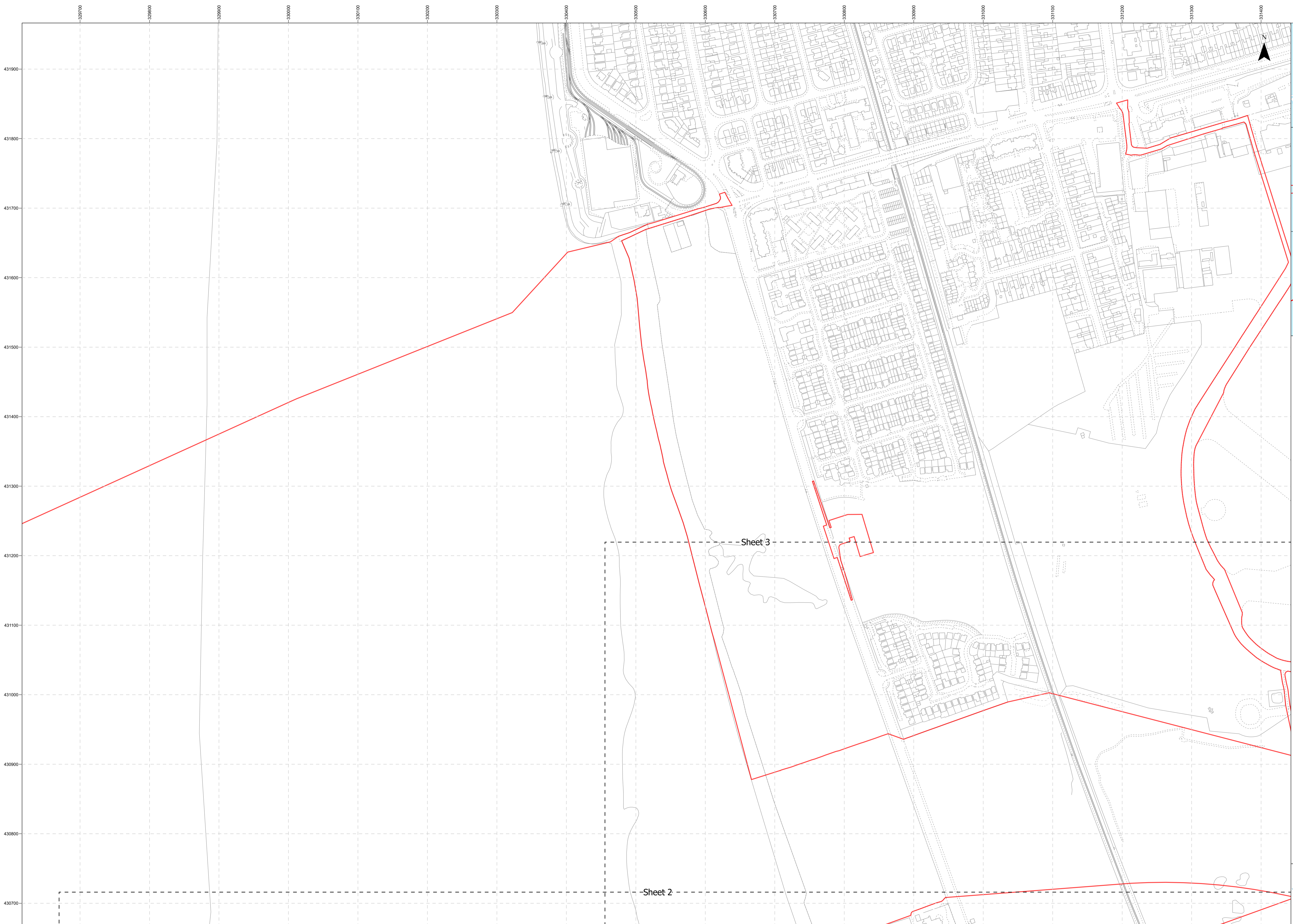
**Data Sources:** BP, Ordnance Survey  
Based Upon The Ordnance Survey Map With The Sanction Of The  
Controller Of HM Stationery Office. Crown Copyright Reserved. © OS  
Licence No. 100042124

**Service Layer Credits:** GB Cartographic Local Names:  
Contains OS data © Crown Copyright and database right  
2022  
Contains data from OS Zoomstack

VER	DATE	DETAILS	AUTH	CHK	APPRV
01	20/09/24	Final at DCO Submission	HAH	LM	AS

**Drawing Number:**  
BP-GBR-MORG-REG-0185

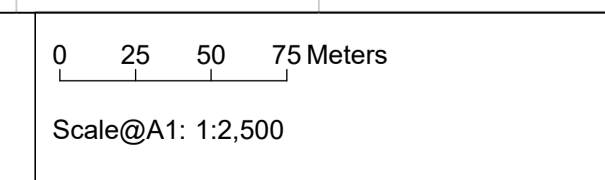




Order Limits

**Project Name:**  
MORGAN AND MORECAMBE OFFSHORE WIND FARMS:  
TRANSMISSION ASSETS

**Drawing Title:**  
TPO and Hedgerow Plan - Sheet 1 of 19  
AFPF Reg: 5(2)(l)  
Document Reference: B18



**Geodetic Information:**  
Datum: OSGB 1936  
Projection: British National Grid

**Data Sources:** BP, Ordnance Survey  
Based Upon The Ordnance Survey Map With The Sanction Of The  
Controller Of HM Stationery Office. Crown Copyright Reserved. © OS  
Licence No. 100042124

**Service Layer Credits:** GB Cartographic Local Names:  
Contains OS data © Crown Copyright and database right  
2022  
Contains data from OS Zoomstack

VER	DATE	DETAILS	AUTH	CHK	APPRV
01	20/09/24	Final at DCO Submission	HAH	LM	AS



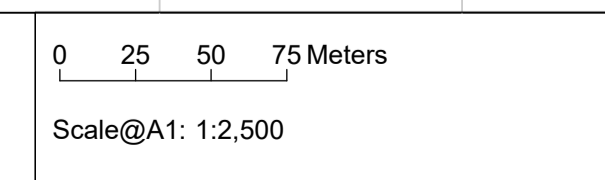
**Drawing Number:**  
BP-GBR-MORG-REG-0185



Order Limits

**Project Name:**  
MORGAN AND MORECAMBE OFFSHORE WIND FARMS:  
TRANSMISSION ASSETS

**Drawing Title:**  
TPO and Hedgerow Plan - Sheet 2 of 19  
AFPF Reg: 5(2)(l)  
Document Reference: B18



**Geodetic Information:**  
Datum: OSGB 1936  
Projection: British National Grid

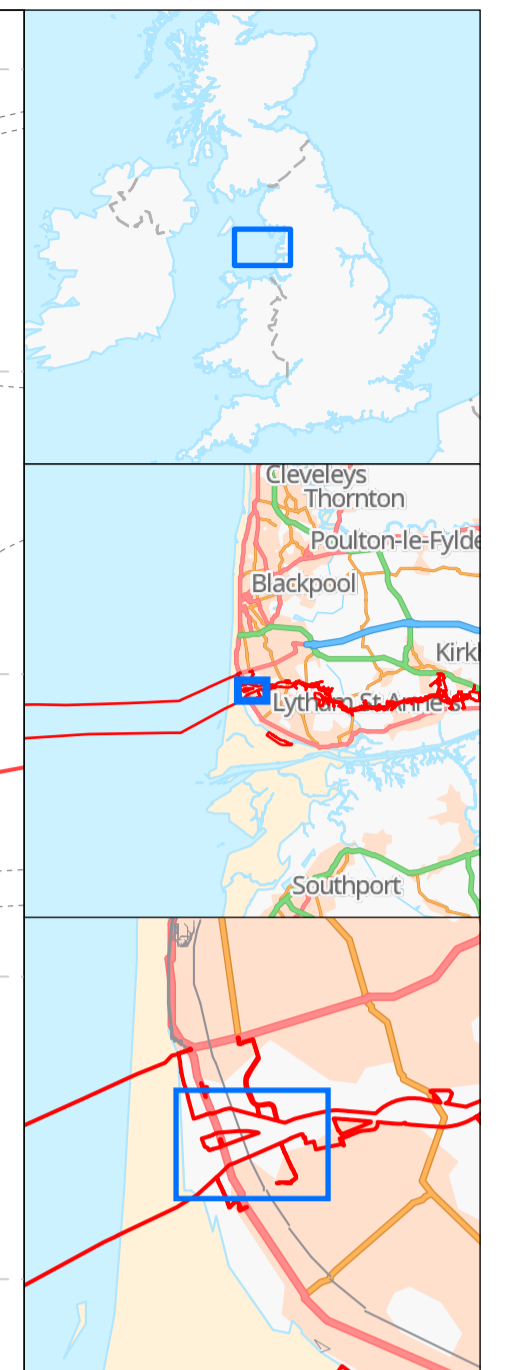
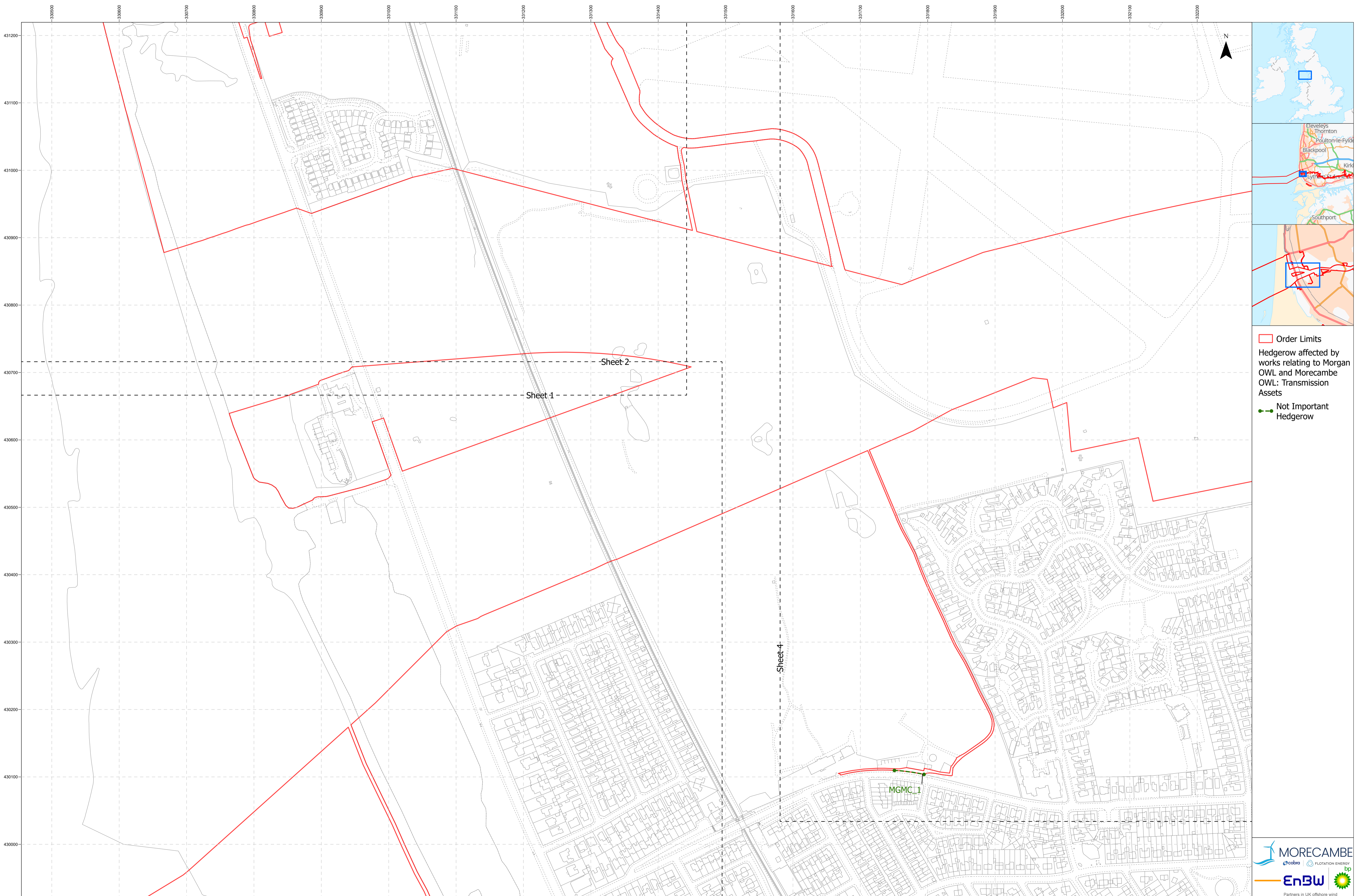
**Data Sources:**BP, Ordnance Survey  
Based Upon The Ordnance Survey Map With The Sanction Of The  
Controller Of HM Stationery Office. Crown Copyright Reserved. © OS  
Licence No. 100042124

**Service Layer Credits:** GB Cartographic Local Names:  
Contains OS data © Crown Copyright and database right  
2022  
Contains data from OS Zoomstack

VER	DATE	DETAILS	AUTH	CHK	APPRV
01	20/09/24	Final at DCO Submission	HAH	LM	AS

**Drawing Number:**  
BP-GBR-MORG-REG-0185



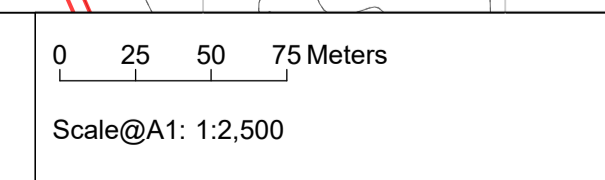


- Order Limits
- Hedgerow affected by works relating to Morgan OWL and Morecambe OWL: Transmission Assets
- Not Important Hedgerow



**Project Name:**  
MORGAN AND MORECAMBE OFFSHORE WIND FARMS:  
TRANSMISSION ASSETS

**Drawing Title:**  
TPO and Hedgerow Plan - Sheet 3 of 19  
AFPF Reg: 5(2)(l)  
Document Reference: B18



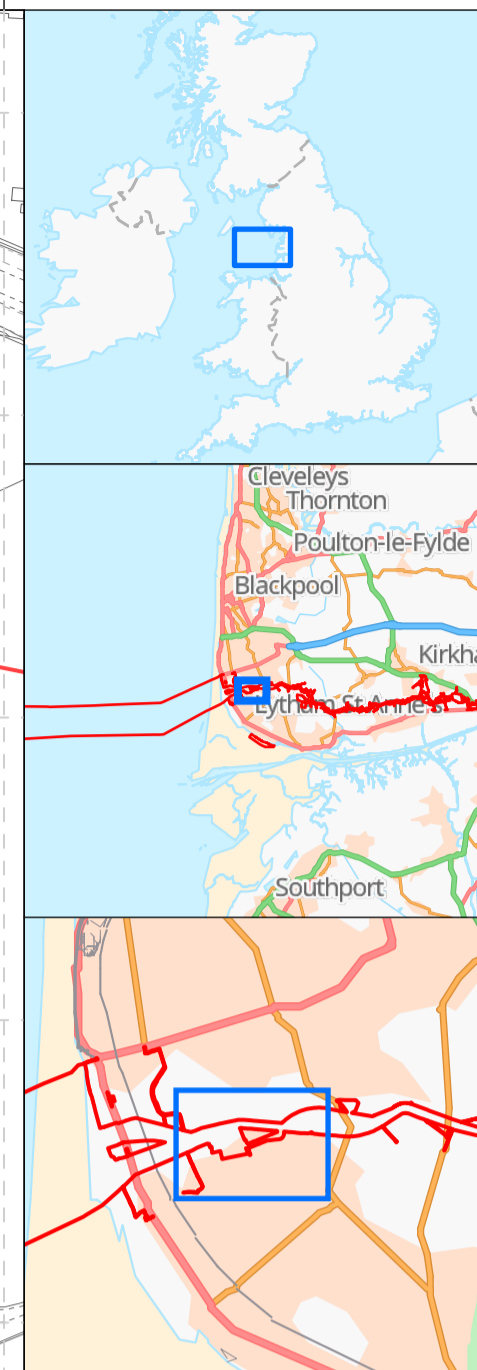
**Geodetic Information:**  
Datum: OSGB 1936  
Projection: British National Grid

**Data Sources:** BP, Ordnance Survey  
Based Upon The Ordnance Survey Map With The Sanction Of The Controller Of HM Stationery Office. Crown Copyright Reserved. © OS Licence No. 100042124

**Service Layer Credits:** GB Cartographic Local Names:  
Contains OS data © Crown Copyright and database right 2022  
Contains data from OS Zoomstack

VER	DATE	DETAILS	AUTH	CHK	APPR
01	20/09/24	Final at DCO Submission	HAH	LM	AS

**Drawing Number:**  
BP-GBR-MORG-REG-0185



- ▭ Order Limits
- ▨ Tree Protection Order Areas
- Hedgerow affected by works relating to Morgan OWL and Morecambe OWL: Transmission Assets
- Not Important Hedgerow

**Project Name:**  
MORGAN AND MORECAMBE OFFSHORE WIND FARMS:  
TRANSMISSION ASSETS

**Drawing Title:**  
TPO and Hedgerow Plan - Sheet 4 of 19  
AFPF Reg: 5(2)(l)  
Document Reference: B18

0 25 50 75 Meters  
Scale@A1: 1:2,500

**Geodetic Information:**  
Datum: OSGB 1936  
Projection: British National Grid

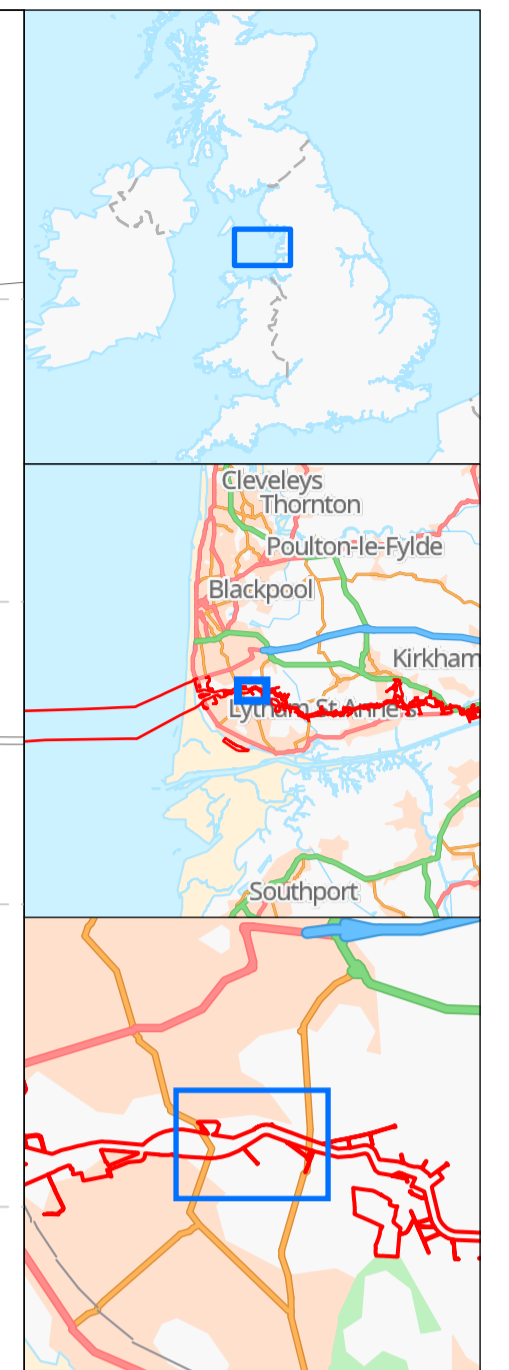
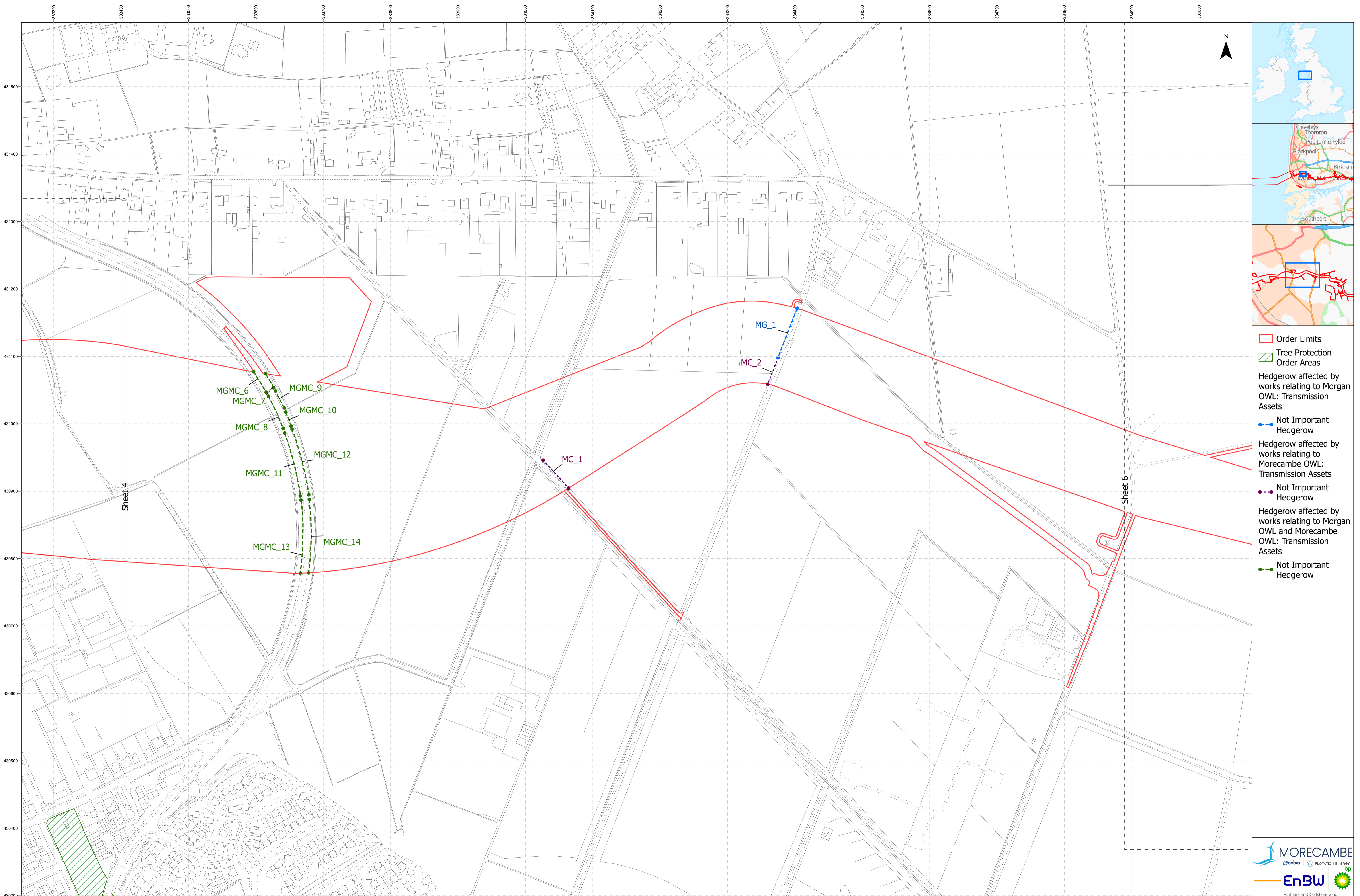
**Data Sources:**BP, Ordnance Survey  
Based Upon The Ordnance Survey Map With The Sanction Of The  
Controller Of HM Stationery Office. Crown Copyright Reserved. © OS  
Licence No. 100042124

**Service Layer Credits:** GB Cartographic Local Names:  
Contains OS data © Crown Copyright and database right  
2022  
Contains data from OS Zoomstack

VER	DATE	DETAILS	AUTH	CHK	APPR
01	20/09/24	Final at DCO Submission	HAH	LM	AS

**Drawing Number:**  
BP-GBR-MORG-REG-0185





- Order Limits
- ▨ Tree Protection Order Areas
- Hedgerow affected by works relating to Morgan OWL: Transmission Assets
  - Not Important Hedgerow
  - Hedgerow affected by works relating to Morecambe OWL: Transmission Assets
  - Not Important Hedgerow
  - Hedgerow affected by works relating to Morgan OWL and Morecambe OWL: Transmission Assets
  - Not Important Hedgerow



**Project Name:**  
MORGAN AND MORECAMBE OFFSHORE WIND FARMS:  
TRANSMISSION ASSETS

**Drawing Title:**  
TPO and Hedgerow Plan - Sheet 5 of 19  
AFPF Reg: 5(2)(l)  
Document Reference: B18

0 25 50 75 Meters  
Scale@A1: 1:2,500

**Geodetic Information:**  
Datum: OSGB 1936  
Projection: British National Grid

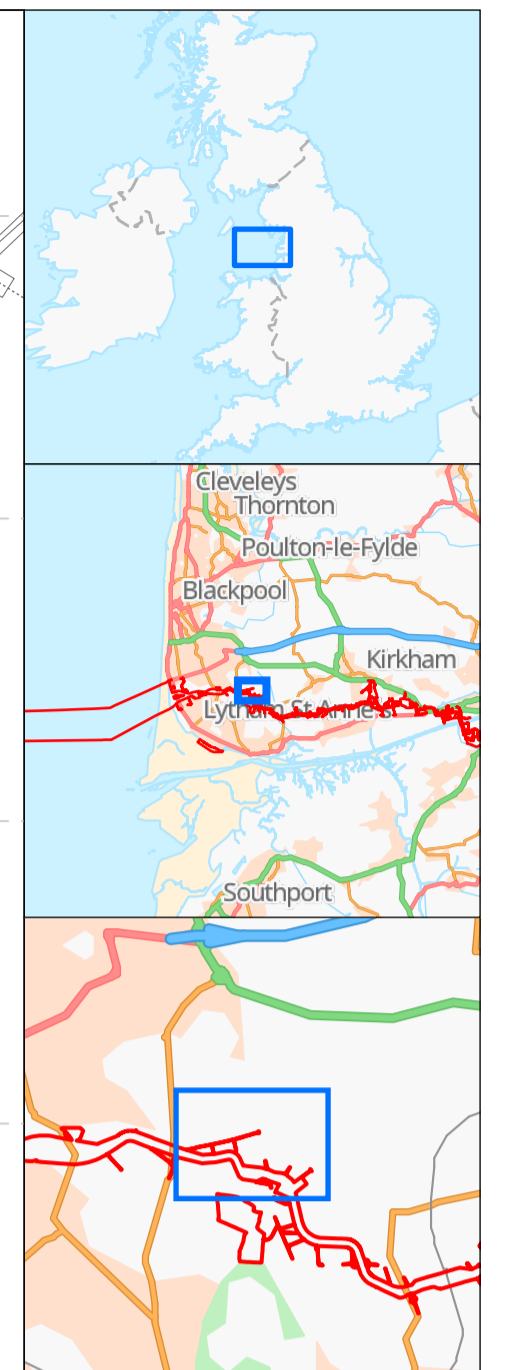
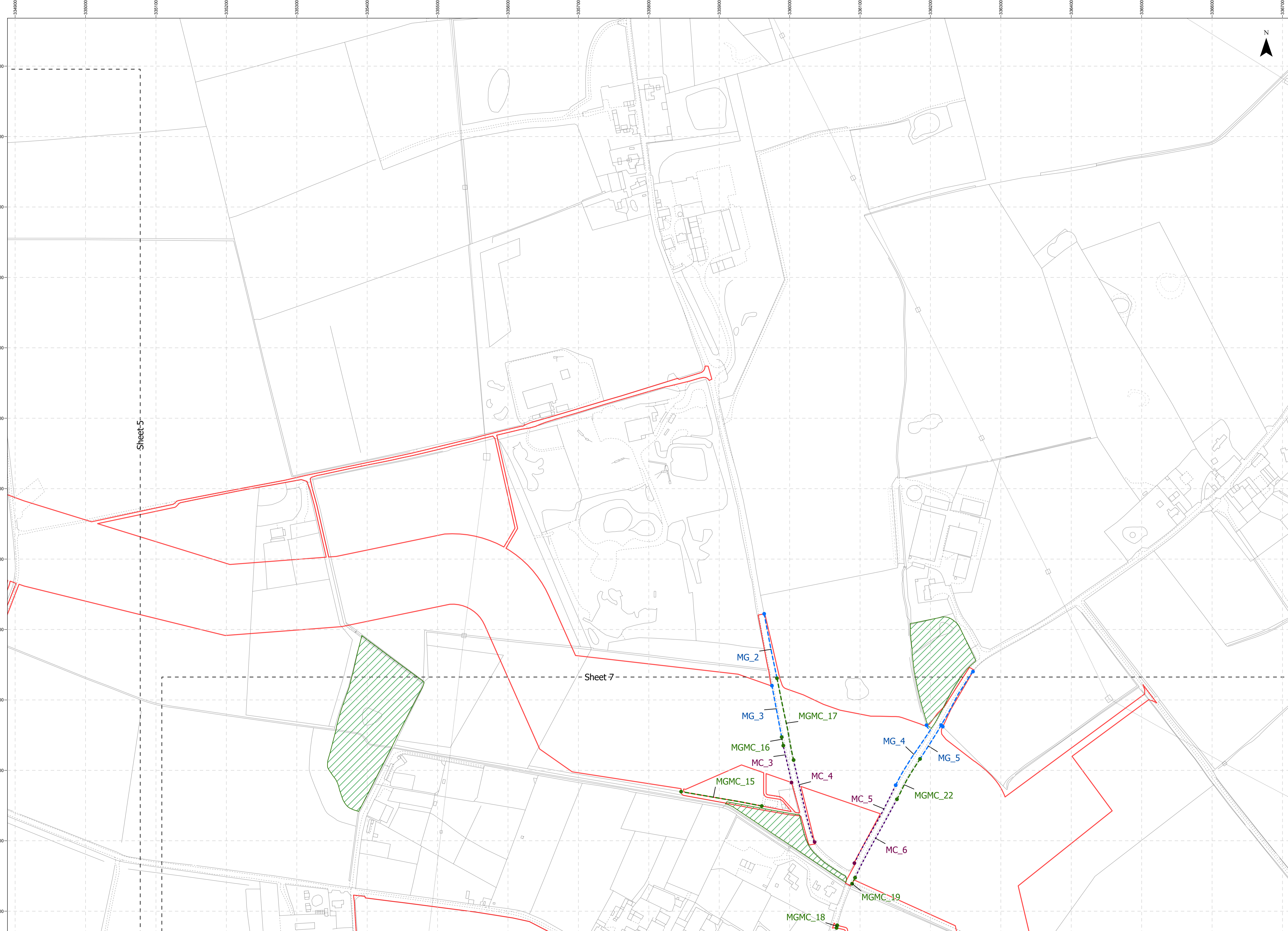
**Data Sources:** BP, Ordnance Survey  
Based Upon The Ordnance Survey Map With The Sanction Of The  
Controller Of HM Stationery Office. Crown Copyright Reserved. © OS  
Licence No. 100042124

**Service Layer Credits:** GB Cartographic Local Names:  
Contains OS data © Crown Copyright and database right  
2022  
Contains data from OS Zoomstack

VER	DATE	DETAILS	AUTH	CHK	APPRV
01	20/09/24	Final at DCO Submission	HAA	LM	AS

**Drawing Number:**  
BP-GBR-MORG-REG-0185



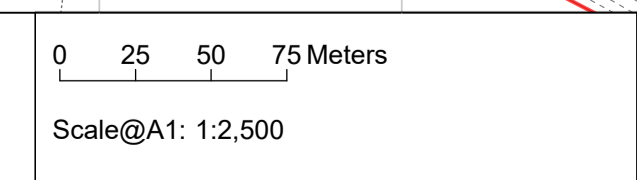


- Order Limits
- Tree Protection Order Areas
- Hedgerow affected by works relating to Morgan OWL: Transmission Assets
- Not Important Hedgerow
- Hedgerow affected by works relating to Morecambe OWL: Transmission Assets
- Not Important Hedgerow
- Hedgerow affected by works relating to Morgan OWL and Morecambe OWL: Transmission Assets
- Not Important Hedgerow



**Project Name:**  
MORGAN AND MORECAMBE OFFSHORE WIND FARMS:  
TRANSMISSION ASSETS

**Drawing Title:**  
TPO and Hedgerow Plan - Sheet 6 of 19  
AFPF Reg: 5(2)(l)  
Document Reference: B18



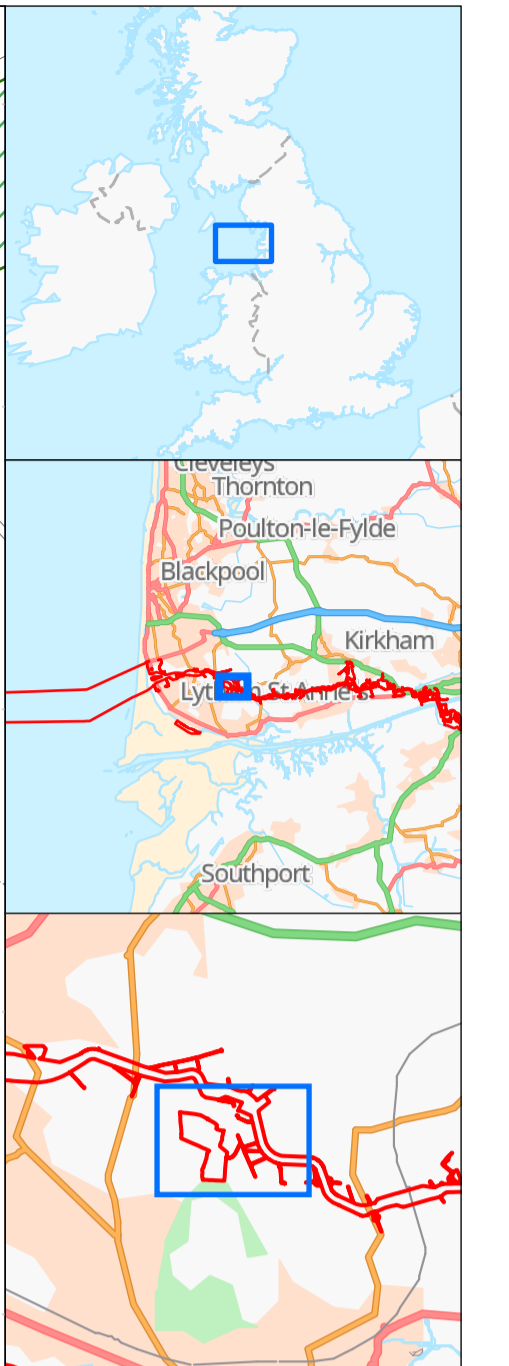
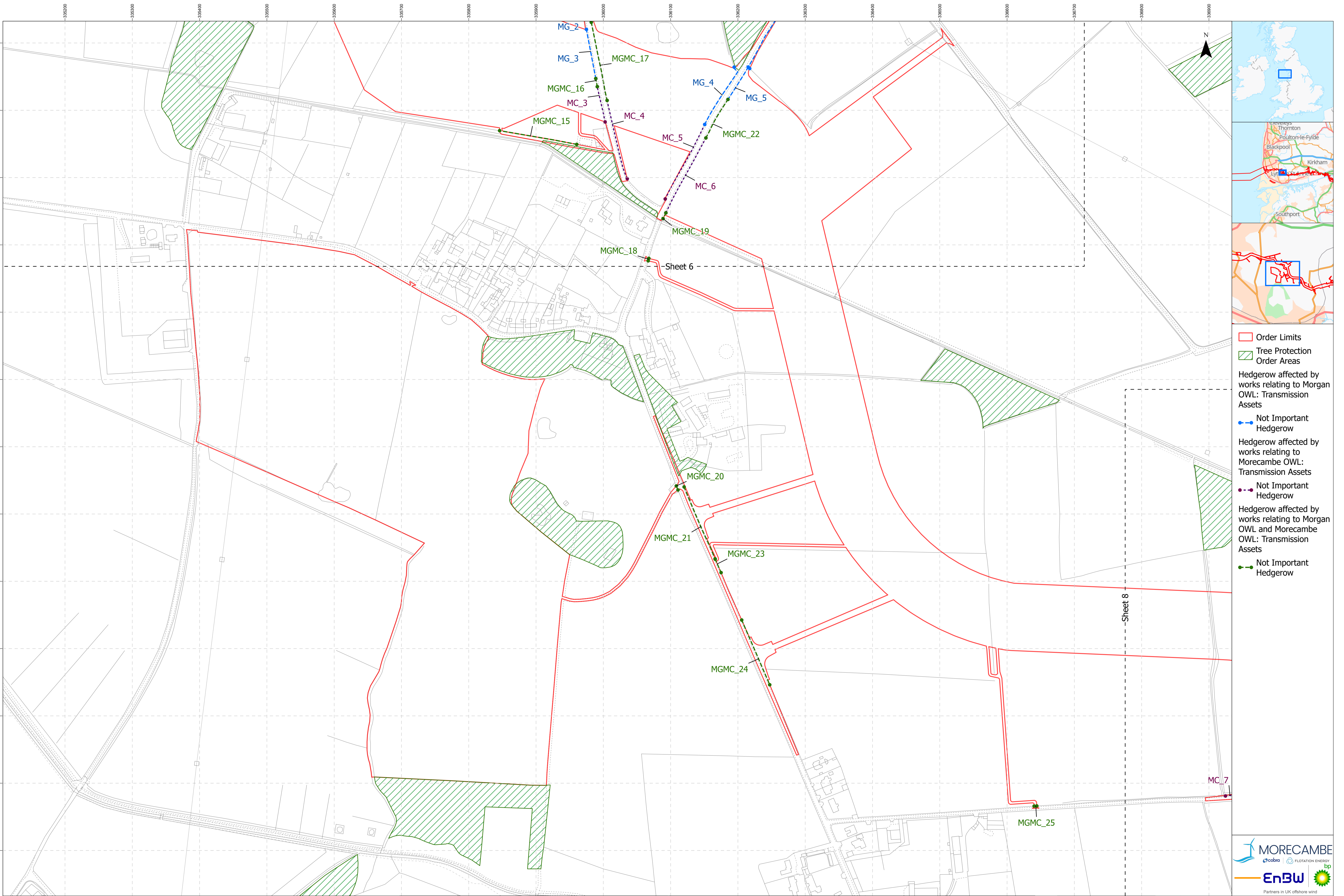
**Geodetic Information:**  
Datum: OSGB 1936  
Projection: British National Grid

**Data Sources:** BP, Ordnance Survey  
Based Upon The Ordnance Survey Map With The Sanction Of The  
Controller Of HM Stationery Office. Crown Copyright Reserved. © OS  
Licence No. 100042124

**Service Layer Credits:** GB Cartographic Local Names:  
Contains OS data © Crown Copyright and database right  
2022  
Contains data from OS Zoomstack

VER	DATE	DETAILS	AUTH	CHK	APPRV
01	20/09/24	Final at DCO Submission	HAH	LM	AS

**Drawing Number:**  
BP-GBR-MORG-REG-0185

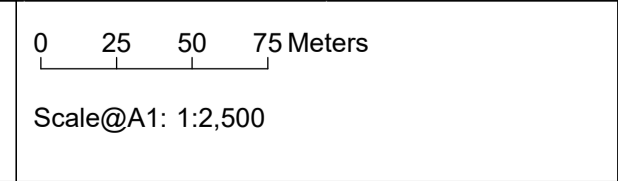


- Order Limits
- Tree Protection Order Areas
- Hedgerow affected by works relating to Morgan OWL: Transmission Assets
- Not Important Hedgerow
- Hedgerow affected by works relating to Morecambe OWL: Transmission Assets
- Not Important Hedgerow
- Hedgerow affected by works relating to Morgan OWL and Morecambe OWL: Transmission Assets
- Not Important Hedgerow



**Project Name:**  
MORGAN AND MORECAMBE OFFSHORE WIND FARMS:  
TRANSMISSION ASSETS

**Drawing Title:**  
TPO and Hedgerow Plan - Sheet 7 of 19  
AFPF Reg: 5(2)(l)  
Document Reference: B18



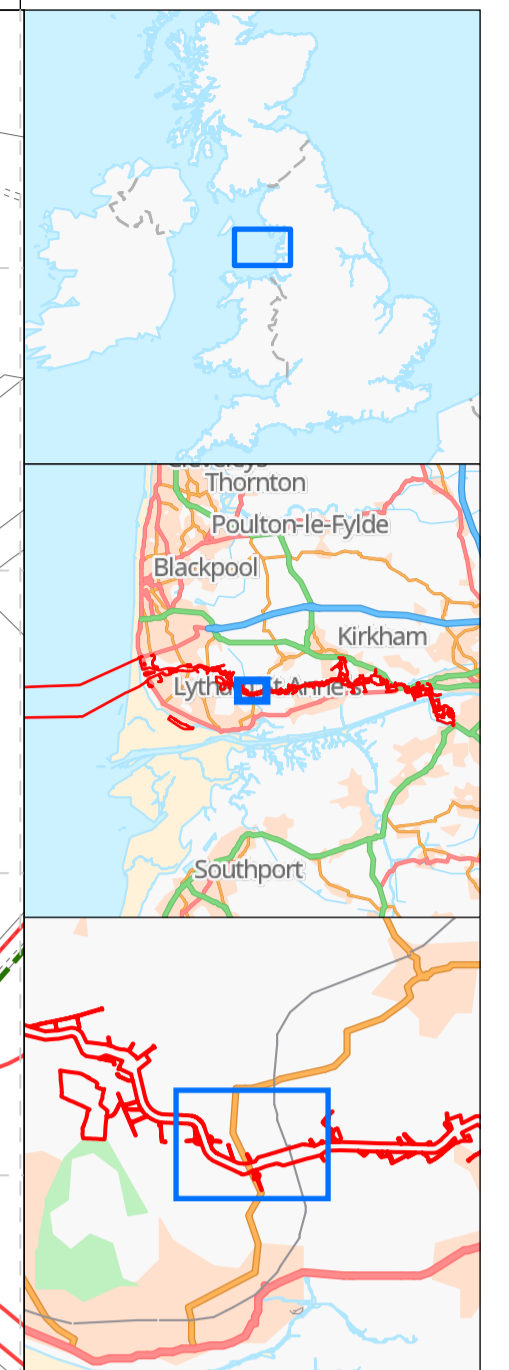
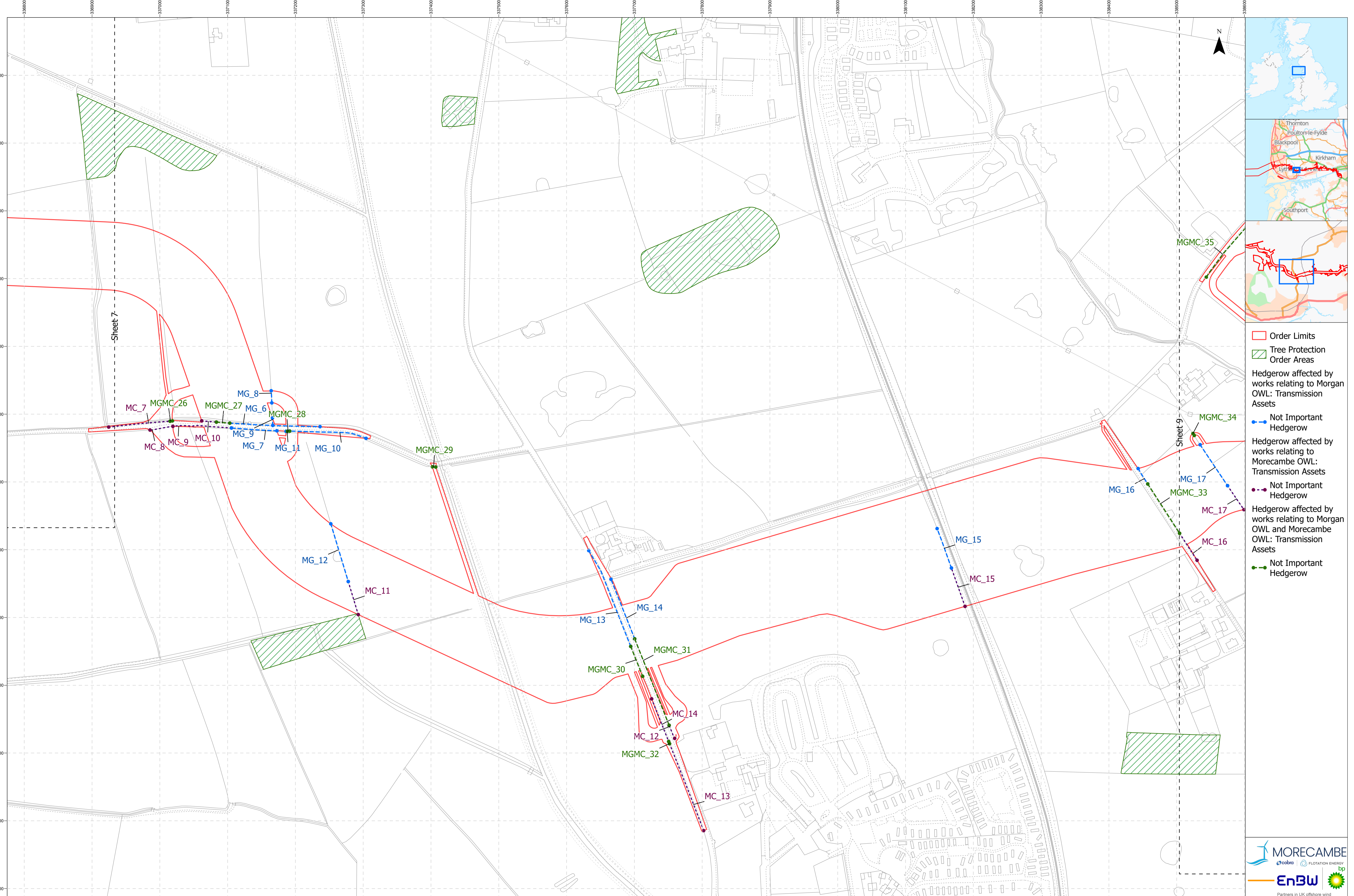
**Geodetic Information:**  
Datum: OSGB 1936  
Projection: British National Grid

**Data Sources:**BP, Ordnance Survey  
Based Upon The Ordnance Survey Map With The Sanction Of The  
Controller Of HM Stationery Office. Crown Copyright Reserved. © OS  
Licence No. 100042124

**Service Layer Credits:** GB Cartographic Local Names:  
Contains OS data © Crown Copyright and database right  
2022  
Contains data from OS Zoomstack

VER	DATE	DETAILS	AUTH	CHK	APPRV
01	20/09/24	Final at DCO Submission	HAH	LM	AS

**Drawing Number:**  
BP-GBR-MORG-REG-0185

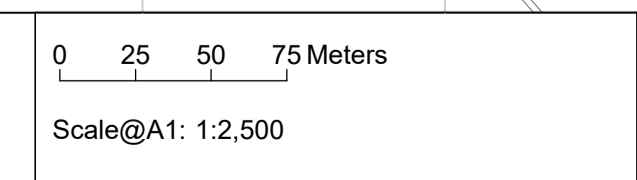


- Order Limits
- Tree Protection Order Areas
- Hedgerow affected by works relating to Morgan OWL: Transmission Assets
- - - - Not Important Hedgerow
- . - . - . - . Hedgerow affected by works relating to Morecambe OWL: Transmission Assets
- . - . - . - . Not Important Hedgerow
- . - . - . - . Hedgerow affected by works relating to Morgan OWL and Morecambe OWL: Transmission Assets
- . - . - . - . Not Important Hedgerow



**Project Name:**  
MORGAN AND MORECAMBE OFFSHORE WIND FARMS:  
TRANSMISSION ASSETS

**Drawing Title:**  
TPO and Hedgerow Plan - Sheet 8 of 19  
AFPF Reg: 5(2)(l)  
Document Reference: B18



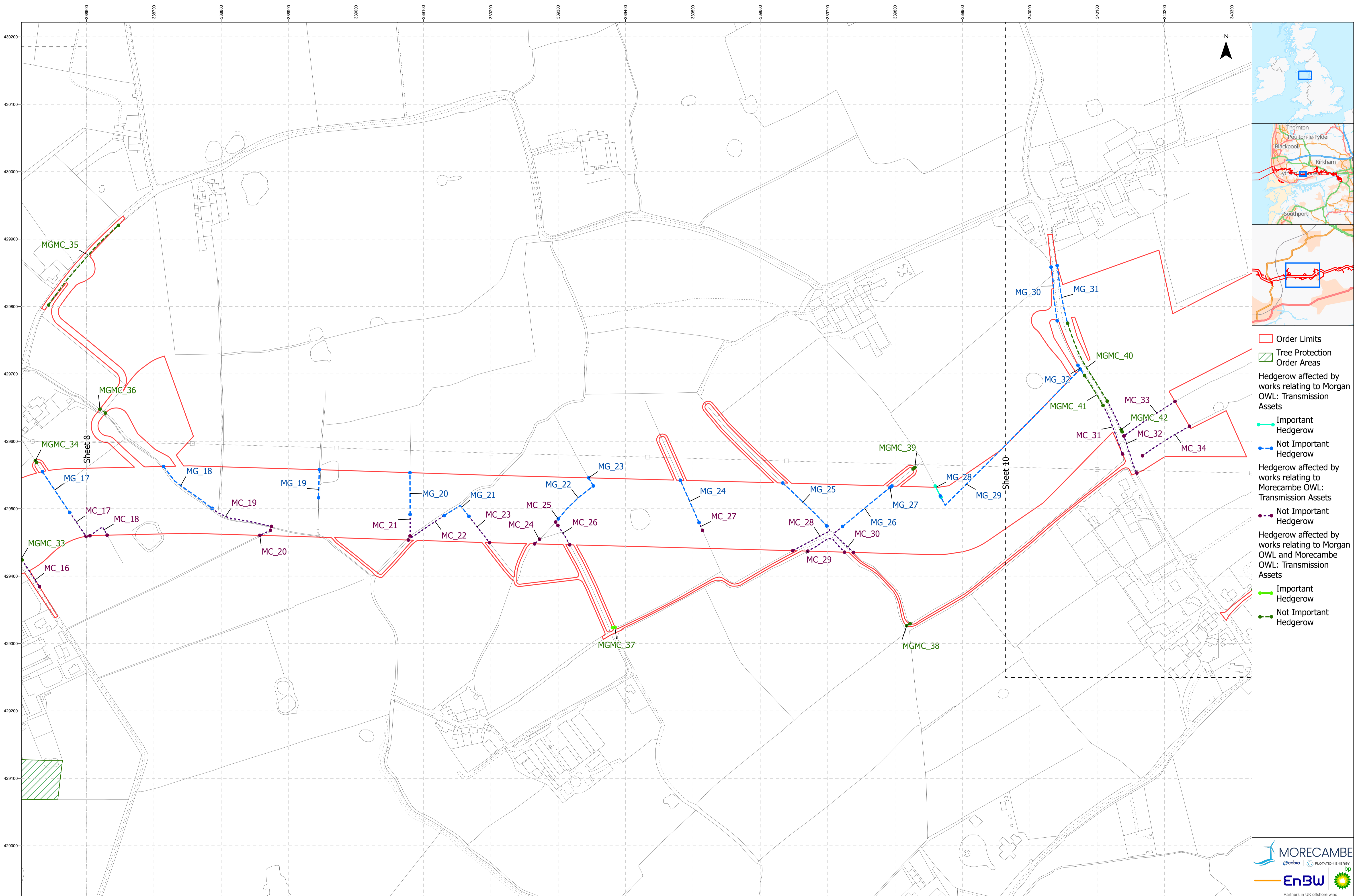
**Geodetic Information:**  
Datum: OSGB 1936  
Projection: British National Grid

**Data Sources:** BP, Ordnance Survey  
Based Upon The Ordnance Survey Map With The Sanction Of The  
Controller Of HM Stationery Office. Crown Copyright Reserved. © OS  
Licence No. 100042124

**Service Layer Credits:** GB Cartographic Local Names:  
Contains OS data © Crown Copyright and database right  
2022  
Contains data from OS Zoomstack

VER	DATE	DETAILS	AUTH	CHK	APPRV
01	20/09/24	Final at DCO Submission	HAH	LM	AS

**Drawing Number:**  
BP-GBR-MORG-REG-0185

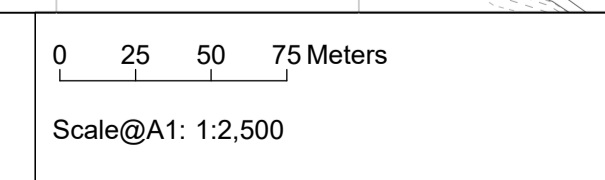


- Order Limits
- Tree Protection Order Areas
- Hedgerow affected by works relating to Morgan OWL: Transmission Assets
  - Important Hedgerow
  - Not Important Hedgerow
- Hedgerow affected by works relating to Morecambe OWL: Transmission Assets
  - Not Important Hedgerow
- Hedgerow affected by works relating to Morgan OWL and Morecambe OWL: Transmission Assets
  - Important Hedgerow
  - Not Important Hedgerow



**Project Name:**  
MORGAN AND MORECAMBE OFFSHORE WIND FARMS:  
TRANSMISSION ASSETS

**Drawing Title:**  
TPO and Hedgerow Plan - Sheet 9 of 19  
AFPF Reg: 5(2)(l)  
Document Reference: B18



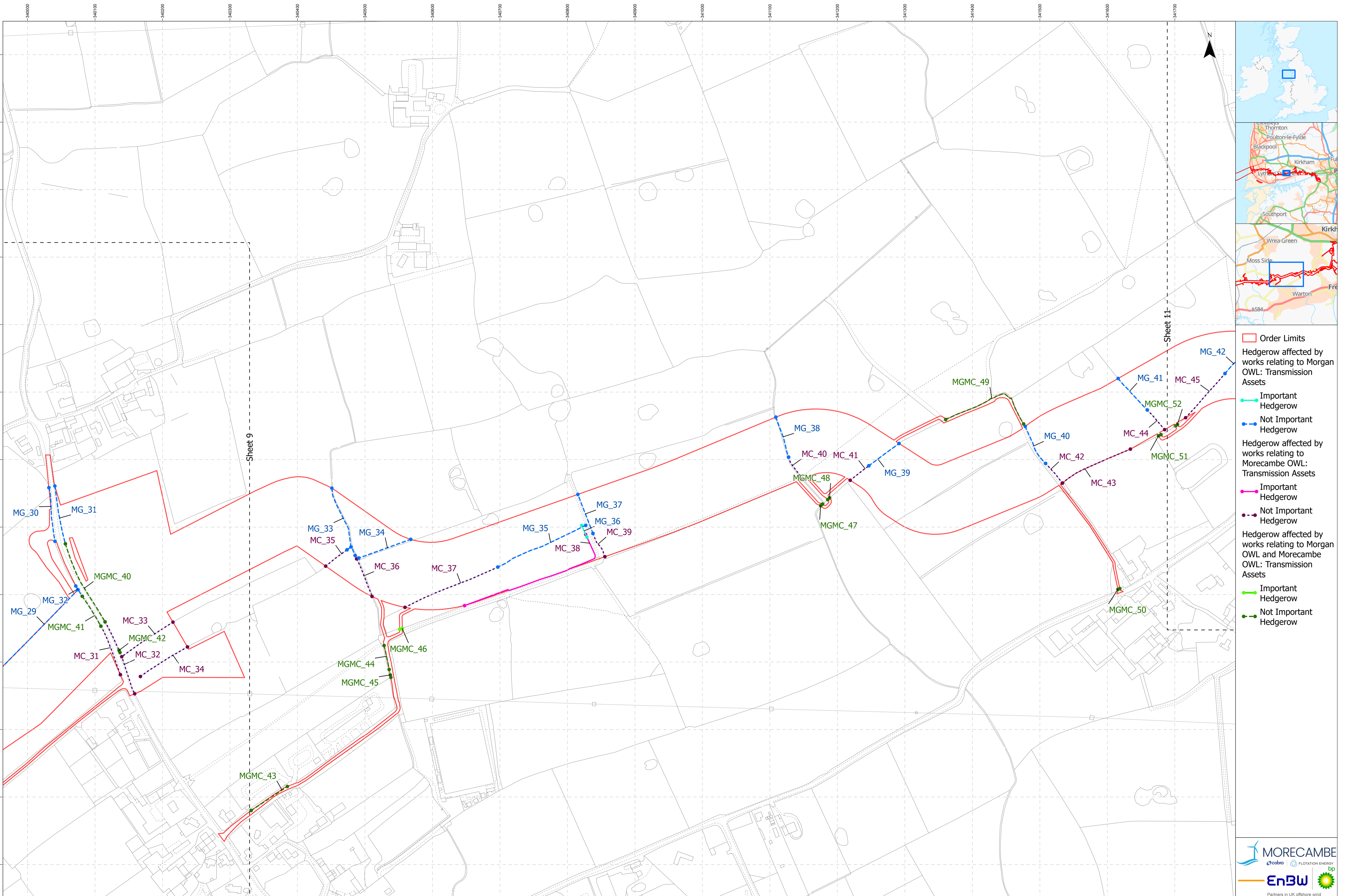
**Geodetic Information:**  
Datum: OSGB 1936  
Projection: British National Grid

**Data Sources:** BP, Ordnance Survey  
Based Upon The Ordnance Survey Map With The Sanction Of The Controller Of HM Stationery Office. Crown Copyright Reserved. © OS Licence No. 100042124

**Service Layer Credits:** GB Cartographic Local Names: Contains OS data © Crown Copyright and database right 2022. Contains data from OS Zoomstack

VER	DATE	DETAILS	AUTH	CHK	APPRV
01	20/09/24	Final at DCO Submission	HAH	LM	AS

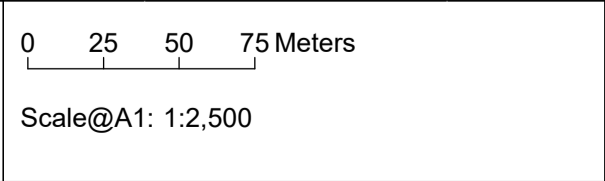
**Drawing Number:**  
BP-GBR-MORG-REG-0185



- Order Limits
- Hedgerow affected by works relating to Morgan OWL: Transmission Assets
  - Important Hedgerow
  - Not Important Hedgerow
- Hedgerow affected by works relating to Morecambe OWL: Transmission Assets
  - Important Hedgerow
  - Not Important Hedgerow
- Hedgerow affected by works relating to Morgan OWL and Morecambe OWL: Transmission Assets
  - Important Hedgerow
  - Not Important Hedgerow

**Project Name:**  
MORGAN AND MORECAMBE OFFSHORE WIND FARMS:  
TRANSMISSION ASSETS

**Drawing Title:**  
TPO and Hedgerow Plan - Sheet 10 of 19  
AFPF Reg: 5(2)(l)  
Document Reference: B18



**Geodetic Information:**  
Datum: OSGB 1936  
Projection: British National Grid

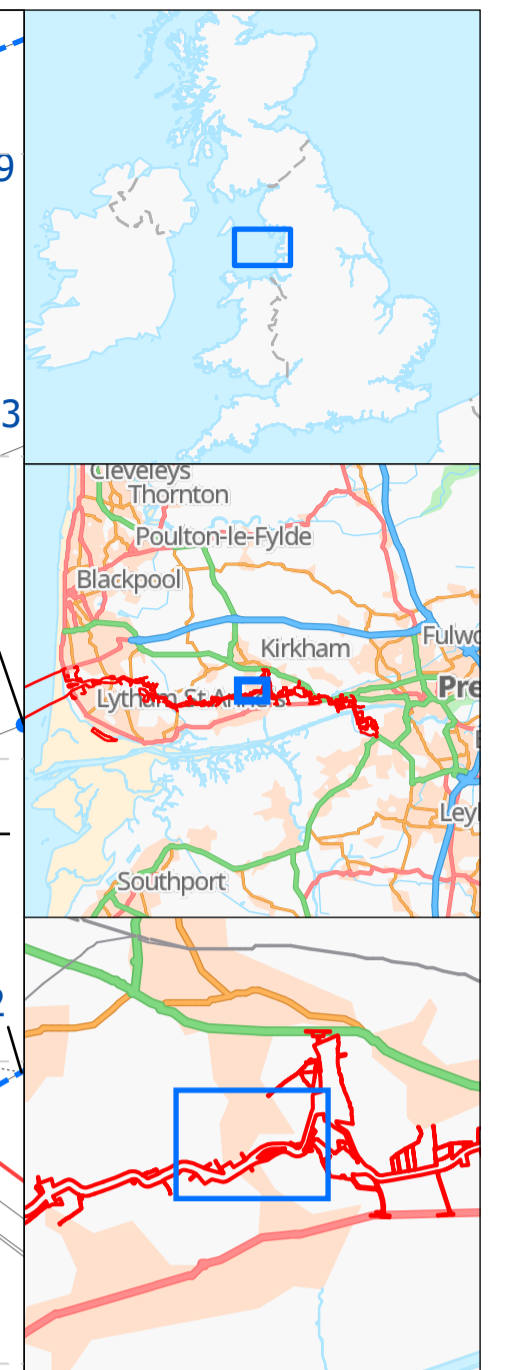
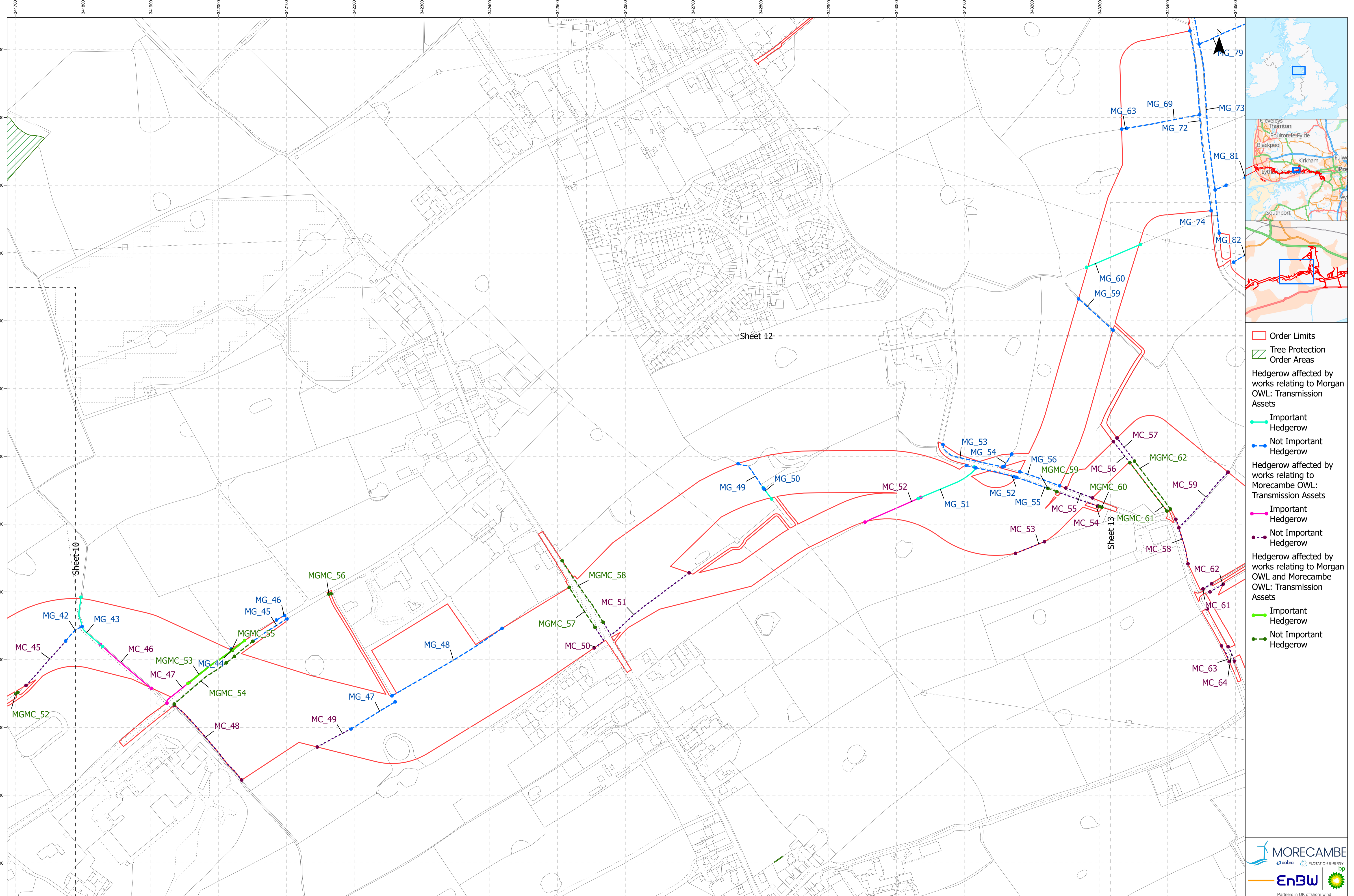
**Data Sources:** BP, Ordnance Survey  
Based Upon The Ordnance Survey Map With The Sanction Of The Controller Of HM Stationery Office. Crown Copyright Reserved. © OS Licence No. 100042124

**Service Layer Credits:** GB Cartographic Local Names: Contains OS data © Crown Copyright and database right 2022. Contains data from OS Zoomstack

VER	DATE	DETAILS	AUTH	CHK	APPRV
01	20/09/24	Final at DCO Submission	HAH	LM	AS



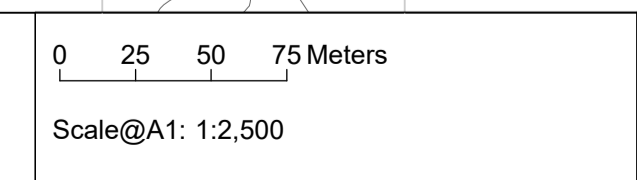
**Drawing Number:**  
BP-GBR-MORG-REG-0185



- ▭ Order Limits
- ▭ Tree Protection Order Areas
- Hedgerow affected by works relating to Morgan OWL: Transmission Assets
  - Important Hedgerow
  - Not Important Hedgerow
- Hedgerow affected by works relating to Morecambe OWL: Transmission Assets
  - Important Hedgerow
  - Not Important Hedgerow
- Hedgerow affected by works relating to Morgan OWL and Morecambe OWL: Transmission Assets
  - Important Hedgerow
  - Not Important Hedgerow

**Project Name:**  
MORGAN AND MORECAMBE OFFSHORE WIND FARMS:  
TRANSMISSION ASSETS

**Drawing Title:**  
TPO and Hedgerow Plan - Sheet 11 of 19  
AFPF Reg: 5(2)(l)  
Document Reference: B18



**Geodetic Information:**  
Datum: OSGB 1936  
Projection: British National Grid

**Data Sources:**BP, Ordnance Survey  
Based Upon The Ordnance Survey Map With The Sanction Of The Controller Of HM Stationery Office. Crown Copyright Reserved. © OS Licence No. 100042124

**Service Layer Credits:** GB Cartographic Local Names: Contains OS data © Crown Copyright and database right 2022. Contains data from OS Zoomstack

VER	DATE	DETAILS	AUTH	CHK	APPRV
01	20/09/24	Final at DCO Submission	HAH	LM	AS

**Drawing Number:**  
BP-GBR-MORG-REG-0185

